

Figure 1 :Distribution des débits des forages d'exploitation –Provinve de Zagora-

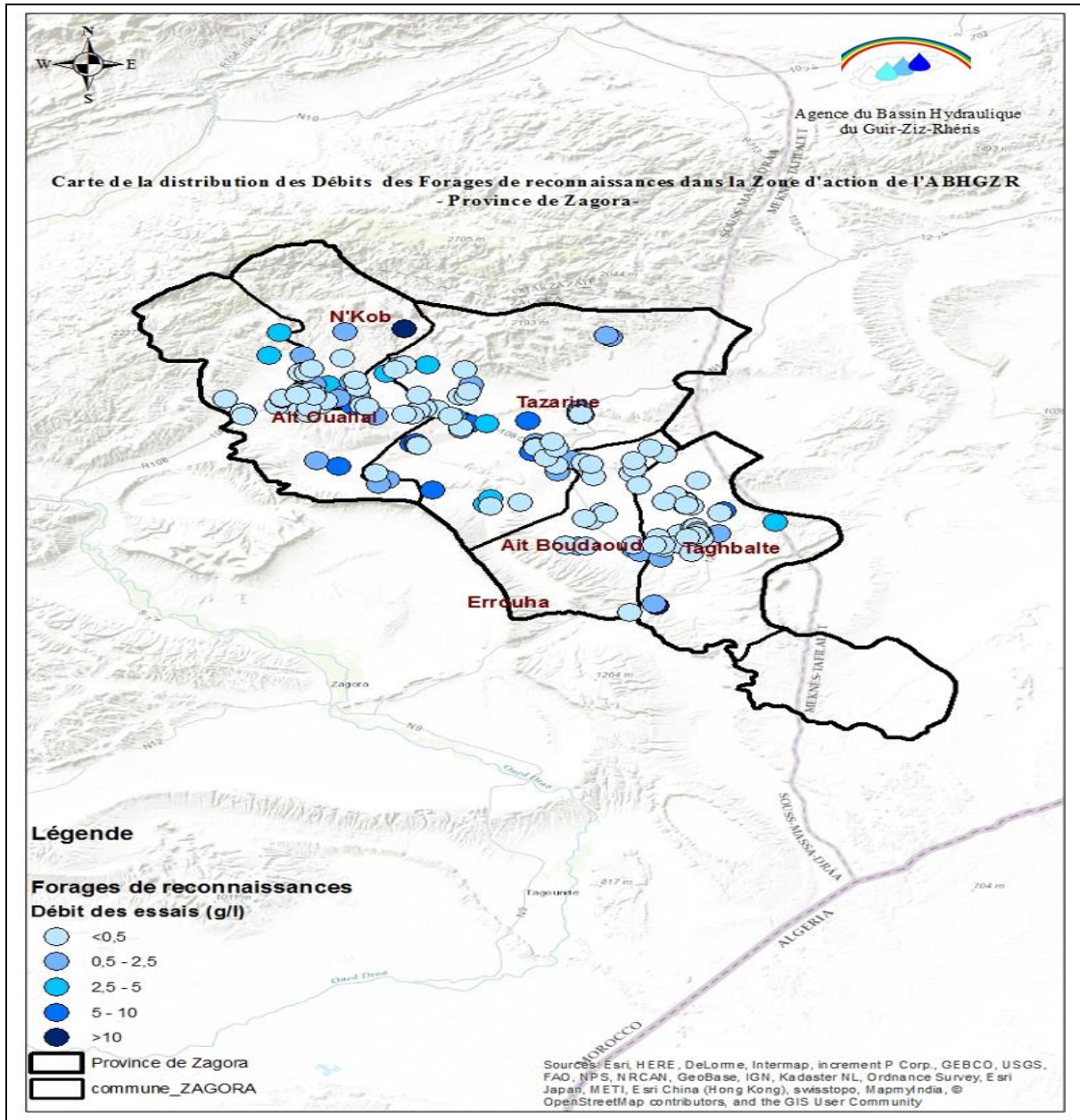


Figure 2 : Distribution des débits des forages de reconnaissance –Province de Zagora-

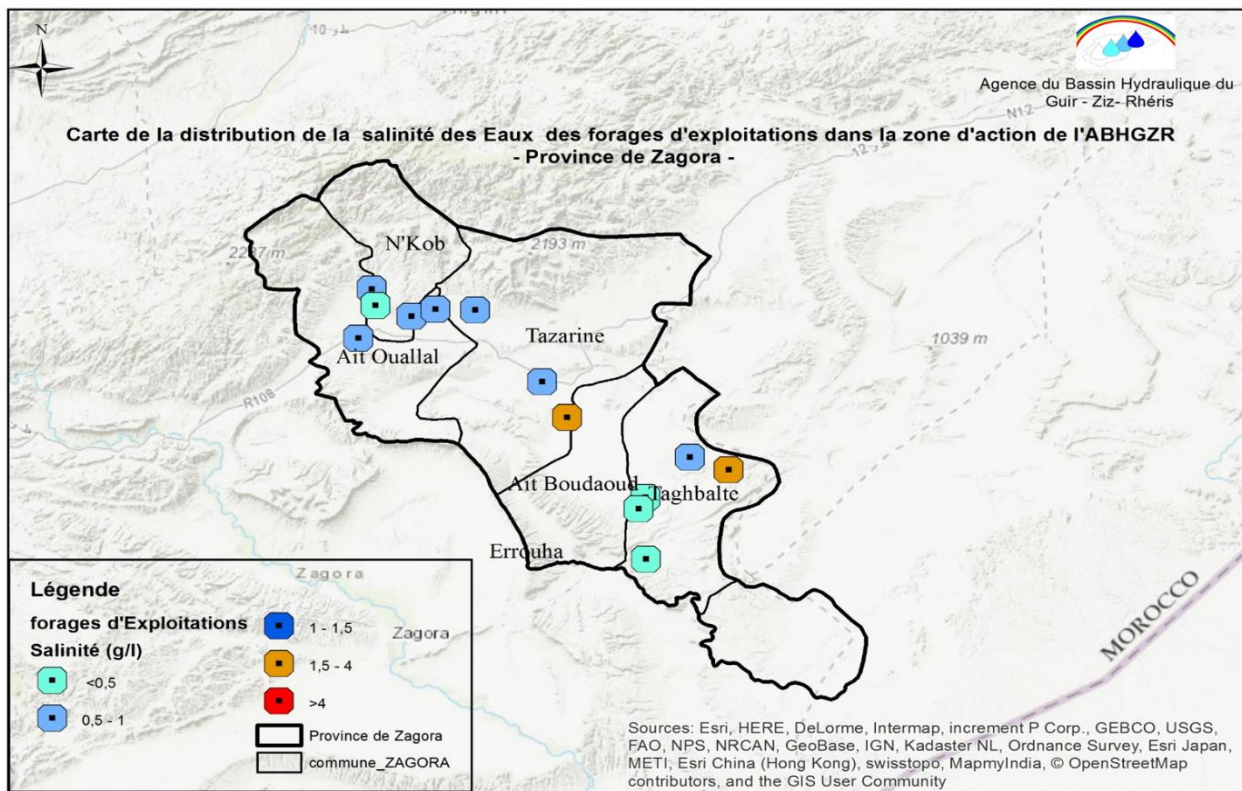


Figure 3 :Distribution de la salinité des eaux des forages d’exploitation –Provinve de Zagora-

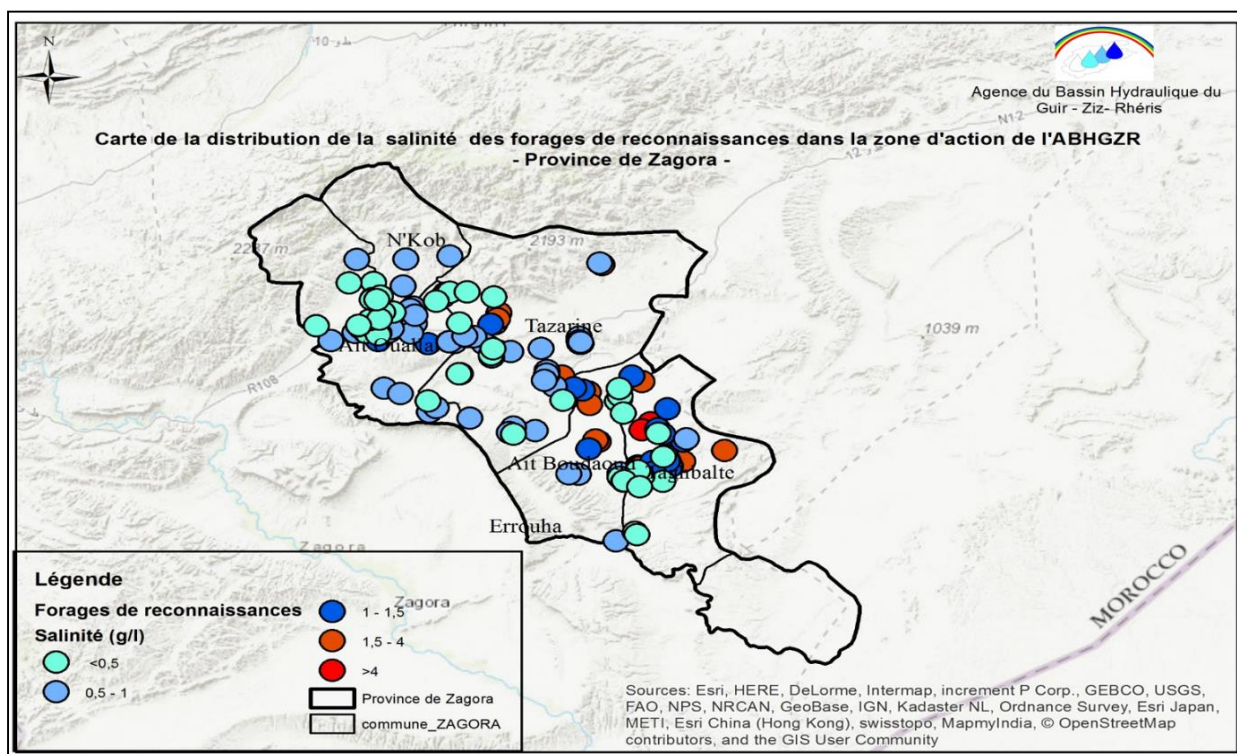


Figure 4 :Distribution de la salinité des eaux forages de reconnaissance –Provinve de Zagora-